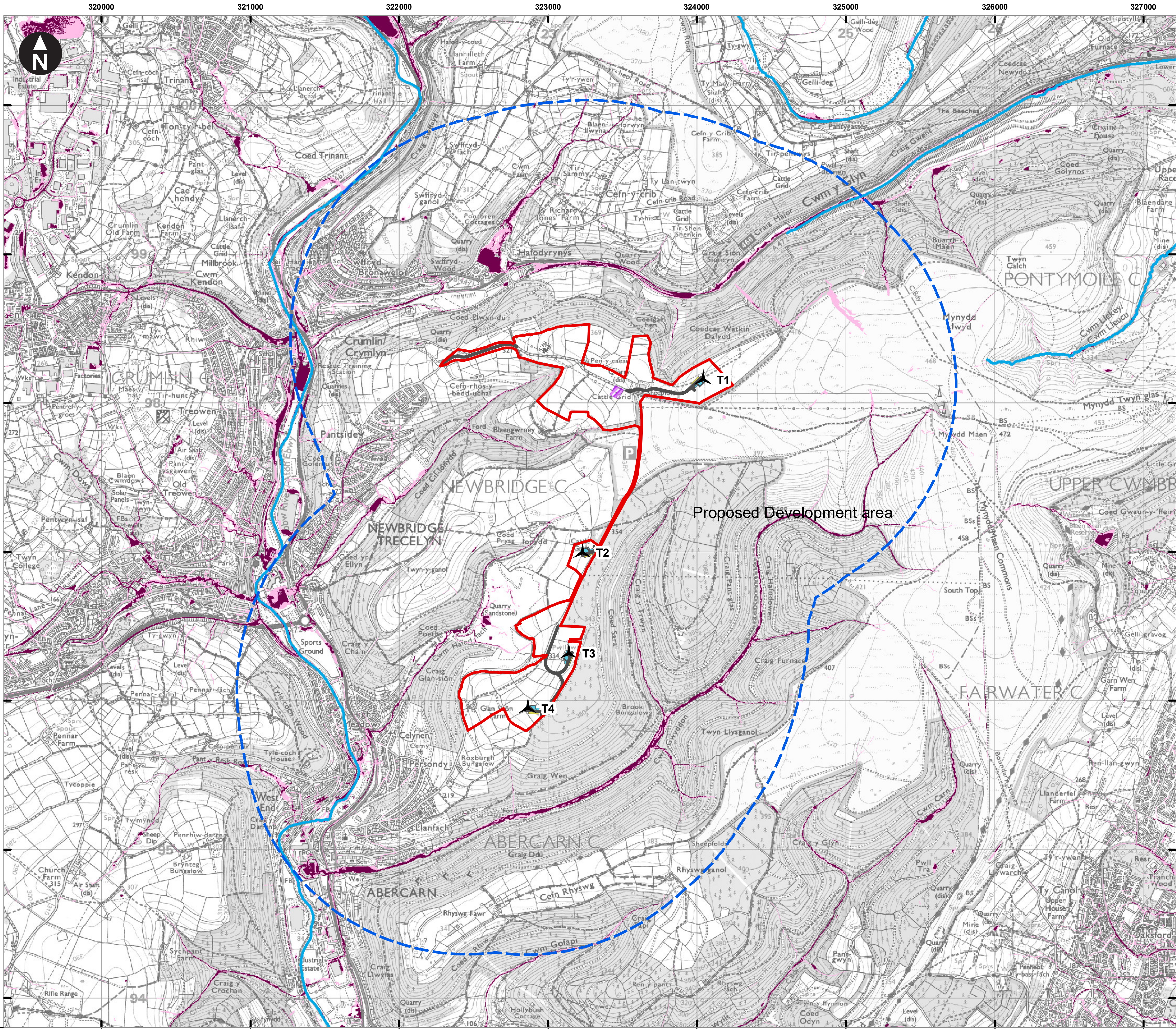

Key

- Site boundary
- Turbine location
- Crane pad
- Crane pad assembly
- Crane pad storage
- Track
- Temporary construction compound
- Water Environment study area
- Watercourse

Surface Water and Small Watercourses

- Flood Zone 3
- Flood Zone 2
- Flood Zone 1

0 250 500 750 1,000 1,250 1,500 m

Scale at A3: 1:25,000

© Crown copyright and database rights 2023 Ordnance Survey 0100031673

© NRW/CNC. Some information derived from © UK Centre for Ecology & Hydrology ©UKCEH, the Environment Agency © EA and Getmapping Plc and Bluesky International Limited, Defra, © Met Office and DARD Rivers Agency, © Cranfield University, © James Hutton Institute, © Ordnance Survey, © Land & Property Services. All rights reserved.

Trecelyn Wind Farm
Environmental Statement

Figure 10.4a
NRW Flood Map for Planning (Surface Water and Small Watercourses) for Proposed Development area

November 2023

807379-WOOD-FG-OW-00010_P01.1

C:\Users\UKJXP782\OneDrive - WSP O365\Projects\807379\807379-WOOD-FG-OW-00010_P01.1.mxd Originator: UKJXP782

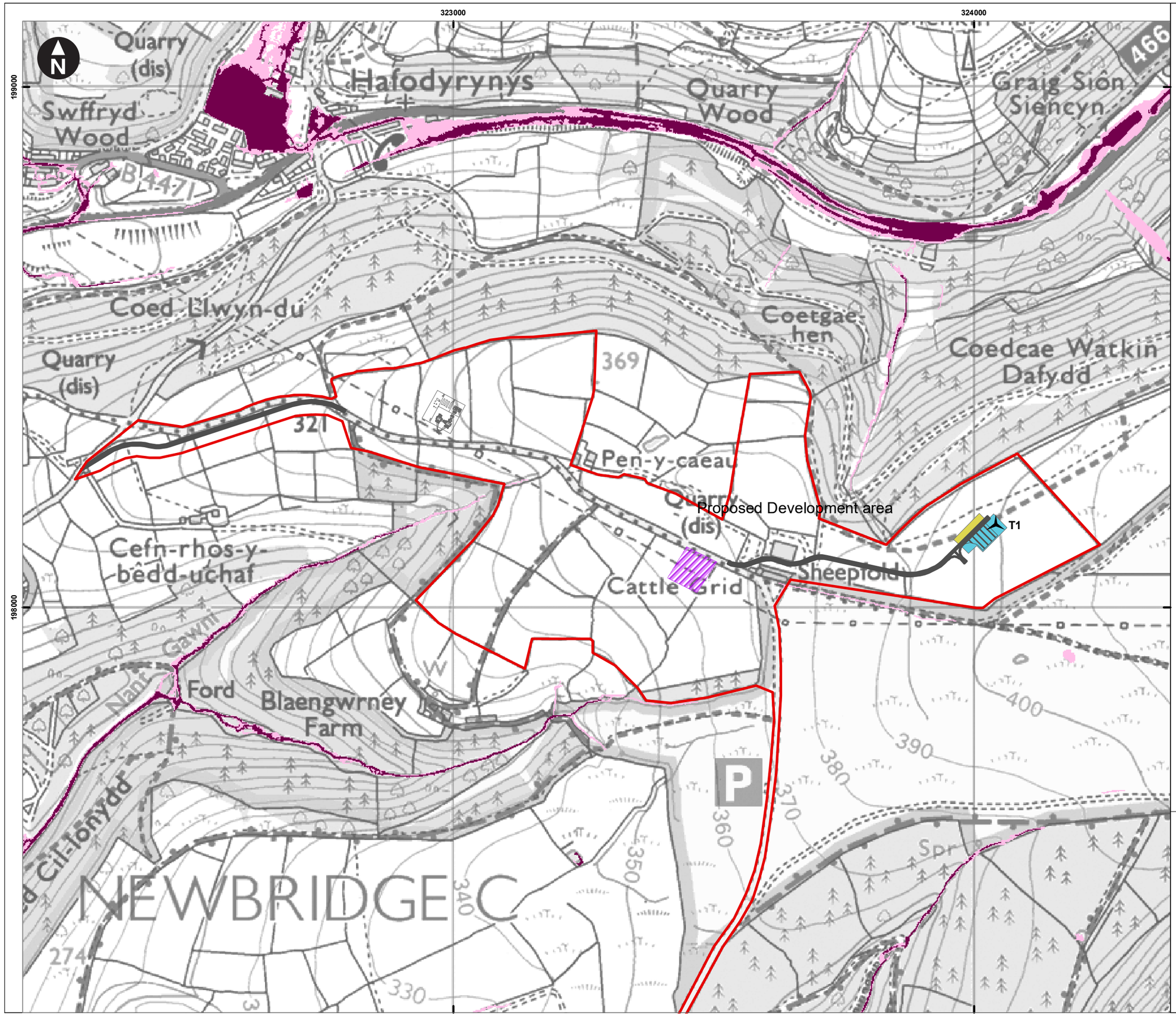

Key

- Site boundary
- Turbine location
- Crane pad
- Crane pad assembly
- Crane pad storage
- Track
- Temporary construction compound
- Water Environment study area
- Watercourse

Surface Water and Small Watercourses

- Flood Zone 3
- Flood Zone 2
- Flood Zone 1

0 250 m

Scale at A3: 1:7,000

© Crown copyright and database rights 2023 Ordnance Survey 0100031673

© NRW/CNC. Some information derived from © UK Centre for Ecology & Hydrology ©UKCEH, the Environment Agency © EA and Getmapping Plc and Bluesky International Limited, Defra, © Met Office and DARD Rivers Agency, © Cranfield University, © James Hutton Institute, © Ordnance Survey, © Land & Property Services. All rights reserved.

Trecelyn Wind Farm
Environmental Statement

Figure 10.4b
NRW Flood Map for Planning (Surface Water and Small Watercourses) for northern land parcel of Proposed Development area

November 2023

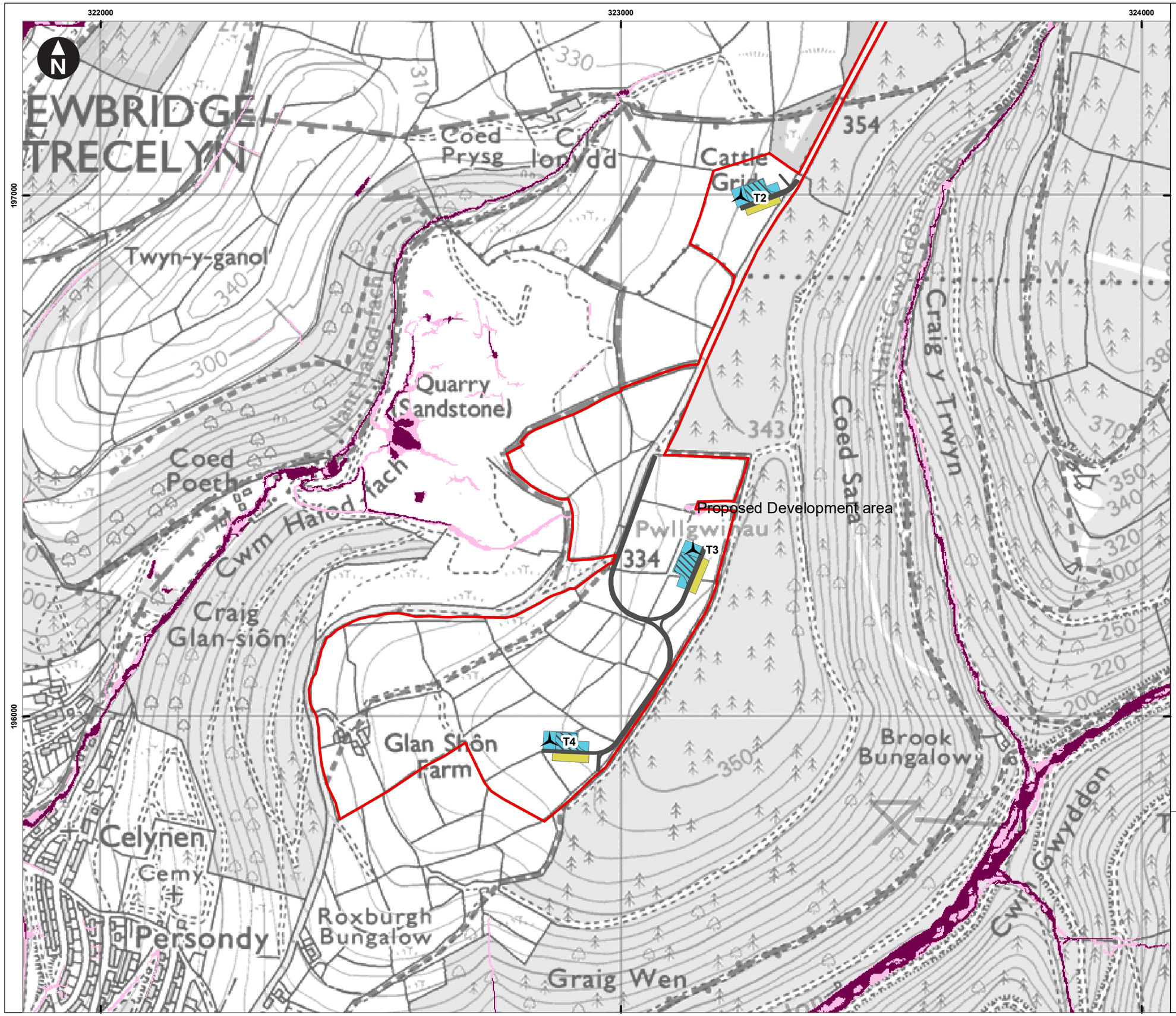

Key

- Site boundary
- Turbine location
- Crane pad
- Crane pad assembly
- Crane pad storage
- Track
- Temporary construction compound
- Water Environment study area
- Watercourse

Surface Water and Small Watercourses

- Flood Zone 3
- Flood Zone 2
- Flood Zone 1

0 250 m

Scale at A3: 1:7,000

© Crown copyright and database rights 2023 Ordnance Survey 0100031673

© NRW/CNC. Some information derived from © UK Centre for Ecology & Hydrology ©UKCEH, the Environment Agency © EA and Getmapping Plc and Bluesky International Limited, Defra, © Met Office and DARD Rivers Agency, © Cranfield University, © James Hutton Institute, © Ordnance Survey, © Land & Property Services. All rights reserved.

Trecelyn Wind Farm
Environmental Statement

Figure 10.4c
NRW Flood Map for Planning (Surface Water and Small Watercourses) for central and southern land parcels of Proposed Development area

November 2023