

Key

	90° horizontal field of view		1 blade tip may be visible		3 blade tips may be visible
	53.5° horizontal field of view		2 blade tips may be visible		4 blade tips may be visible

Viewpoint Parameters

OS reference:	E321 501, N195 968
Ground Level Elevation:	92m AOD
Camera Height:	1.5m AGL
Direction of view to site centre <sup>3</sup> :	59°
Distance to nearest turbine:	1,362m
Number of blade tips theoretically visible <sup>4</sup> :	3
Number of hubs theoretically visible <sup>4</sup> :	2
Date and time of viewpoint photography:	08/04/2023 @ 13:45
Camera:	Canon EOS 5D Mark II
Lens:	50mm (Canon 50mm f/1.2 GM)

Information on the limitations of visualisations:

Visualisations of wind farms have a number of limitations which you should be aware of when using them to form a judgement on a wind farm proposal. These include:

- A visualisation can never show exactly what the wind farm will look like in reality due to factors such as: different lighting, weather and seasonal conditions which vary through time and the resolution of the image;
- The images provided give a reasonable impression of the scale of the turbines and the distance to the turbines, but can never be 100% accurate;
- A static image cannot convey turbine movement, or flicker or reflection from the sun on the turbine blades as they move;
- The viewpoints illustrated are representative of views in the area, but cannot represent visibility at all locations;
- To form the best impression of the impacts of the wind farm proposal these images are best viewed at the viewpoint location shown;
- The images must be printed at the right size to be viewed properly (260mm by 820mm);
- You should hold the images flat at a comfortable arm's length. If viewing these images on a wall or board at an exhibition, you should stand at arm's length from the image presented.
- The ZTV presented here takes no account of the screening effects of vegetation or buildings.

Additional notes:

1. This figure has been based on the following parameters:  
Turbine layout file: LTRECELYN001.WFL  
• Hub height: 84.5m  
• Rotor diameter: 117m  
• Height to blade tip: 143m
2. Turbine positions could be subject to micro-siting (typically up to 50m).
3. Direction given as bearing relative to Grid North (BNG).
4. The number of turbine blades and hubs theoretically visible is counted from the wireframe in sets of 3 and ignores the screening effects of any intervening objects and forestry.
5. This figure is produced broadly in accordance with the Landscape Institute's Technical Guidance Note 6/19 (Type 4 Visualisation).

Client
Trecelyn Wind Farm Landscape and Visual Impact Assessment
<b>Figure 6.19a</b> <b>Viewpoint 1: Coed Celyn Drive, High Meadow</b>

November 2023

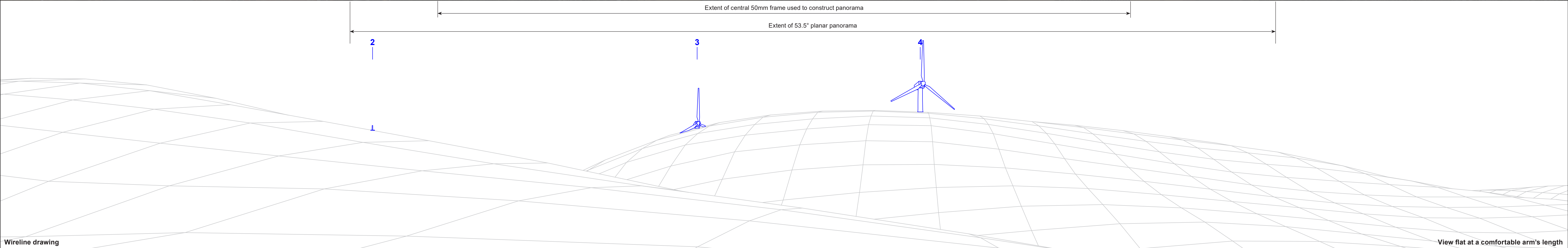






Baseline photograph

This image provides landscape and visual context only



Wireline drawing

View flat at a comfortable arm's length

Wind Farm Key:  Trecelyn Wind Farm

OS reference:	E321 501, N195 968	Horizontal field of view:	90° (cylindrical projection)	Camera:	Canon EOS 5D Mark II
Eye level:	93.5m AOD	Principal distance:	522mm	Lens:	50mm (Canon 50mm f/1.2 GM)
Direction of view:	84°	Paper size:	841mm x 297mm (half A1)	Camera height:	1.5m AGL
Nearest turbine:	1,362m	Correct printed image size:	820 x 130mm	Date and time:	08/04/2023 13:45

Client

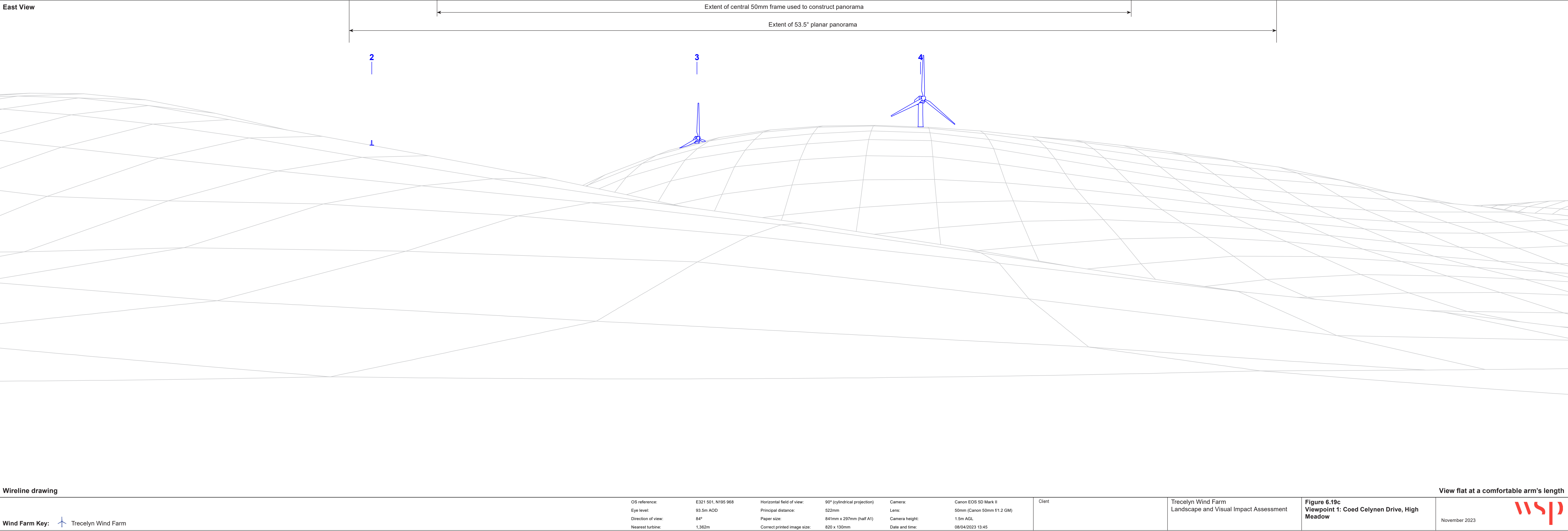
Trecelyn Wind Farm  
Landscape and Visual Impact Assessment

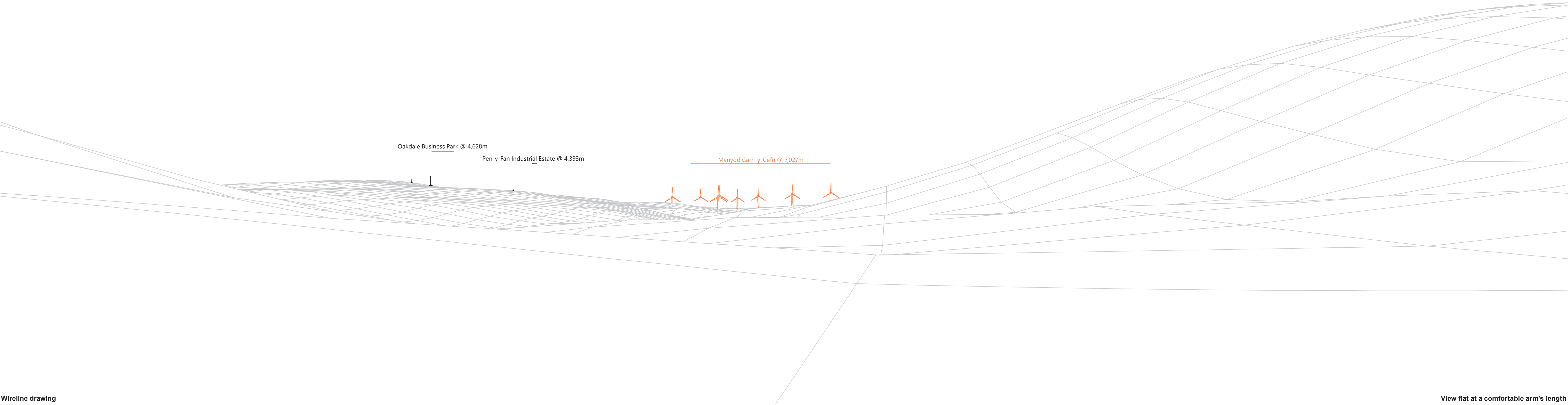
Figure 6.19b  
Viewpoint 1: Coed Celynen Drive, High  
Meadow

November 2023









Wireline drawing

View flat at a comfortable arm's length


Wind Farm Key: Trecelyn Wind Farm Existing Consented Application Scoping

OS reference:	E321 501, N195 968	Horizontal field of view:	90° (cylindrical projection)	Camera:	Canon EOS 5D Mark II
Eye level:	93.5m AOD	Principal distance:	522mm	Lens:	50mm (Canon 50mm f/1.2 GM)
Direction of view:	84°	Paper size:	841mm x 297mm (half A1)	Camera height:	1.5m AGL
Nearest turbine:	1,362m	Correct printed image size:	820 x 130mm	Date and time:	08/04/2023 13:45

Client	Trecelyn Wind Farm Landscape and Visual Impact Assessment	<b>Figure 6.19d</b> <b>Viewpoint 1: Coed Celynen Drive, High Meadow</b>	November 2023	
--------	--	--	---------------	--



VP1 Coed Celynen Drive 807379-WOOD-FG-OL-00036\_R1.indd Originator: Bryce



Wireline drawing

View flat at a comfortable arm's length

Wind Farm Key:  Trecelyn Wind Farm

OS reference:	E321 501, N195 968	Horizontal field of view:	53.5° (planar projection)	Camera:	Canon EOS 5D Mark II
Eye level:	93.5m AOD	Principal distance:	812.5mm	Lens:	50mm (Canon 50mm f/1.2 GM)
Direction of view:	84°	Paper size:	841mm x 297mm (half A1)	Camera height:	1.5m AGL
Nearest turbine:	1,362m	Correct printed image size:	820 x 260mm	Date and time:	08/04/2023 13:45

Client

Trecelyn Wind Farm  
Landscape and Visual Impact Assessment

**Figure 6.19e**  
**Viewpoint 1: Coed Celynen Drive, High Meadow**

November 2023








Photomontage


View flat at a comfortable arm's length

OS reference:		E321 501, N195 968	Horizontal field of view:		53.5° (planar projection)	Camera:		Canon EOS 5D Mark II	Client	Trecelyn Wind Farm Landscape and Visual Impact Assessment	Figure 6.19f Viewpoint 1: Coed Celynen Drive, High Meadow	November 2023	
Eye level:		93.5m AOD	Principal distance:		812.5mm	Lens:		50mm (Canon 50mm f/1.2 GM)					
Direction of view:		84°	Paper size:		841mm x 297mm (half A1)	Camera height:		1.5m AGL					
Nearest turbine:		1,362m	Correct printed image size:		820 x 260mm	Date and time:		08/04/2023 13:45					



VP1 Coed Celynen Drive 807379-WOOD-FG-OL-00036\_R1.indd Originator: Bryce



Photomontage										View flat at a comfortable arm's length			
				OS reference:	E321 501, N195 968	Horizontal field of view:	90° (cylindrical projection)	Camera:	Canon EOS 5D Mark II	Client	Trecelyn Wind Farm Landscape and Visual Impact Assessment	<b>Figure 6.19g</b> <b>Viewpoint 1: Coed Celynen Drive, High Meadow</b>	<div>November 2023</div> <div></div>
				Eye level:	93.5m AOD	Principal distance:	522mm	Lens:	50mm (Canon 50mm f/1.2 GM)				
				Direction of view:	84°	Paper size:	841mm x 297mm (half A1)	Camera height:	1.5m AGL				
				Nearest turbine:	1,362m	Correct printed image size:	820 x 130mm	Date and time:	08/04/2023 13:45				