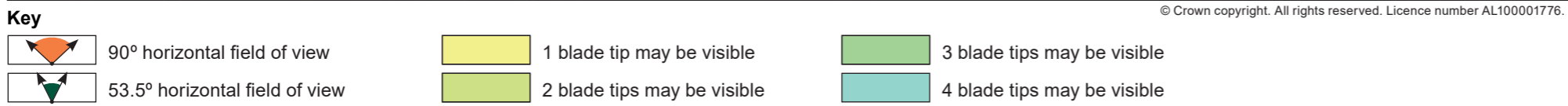
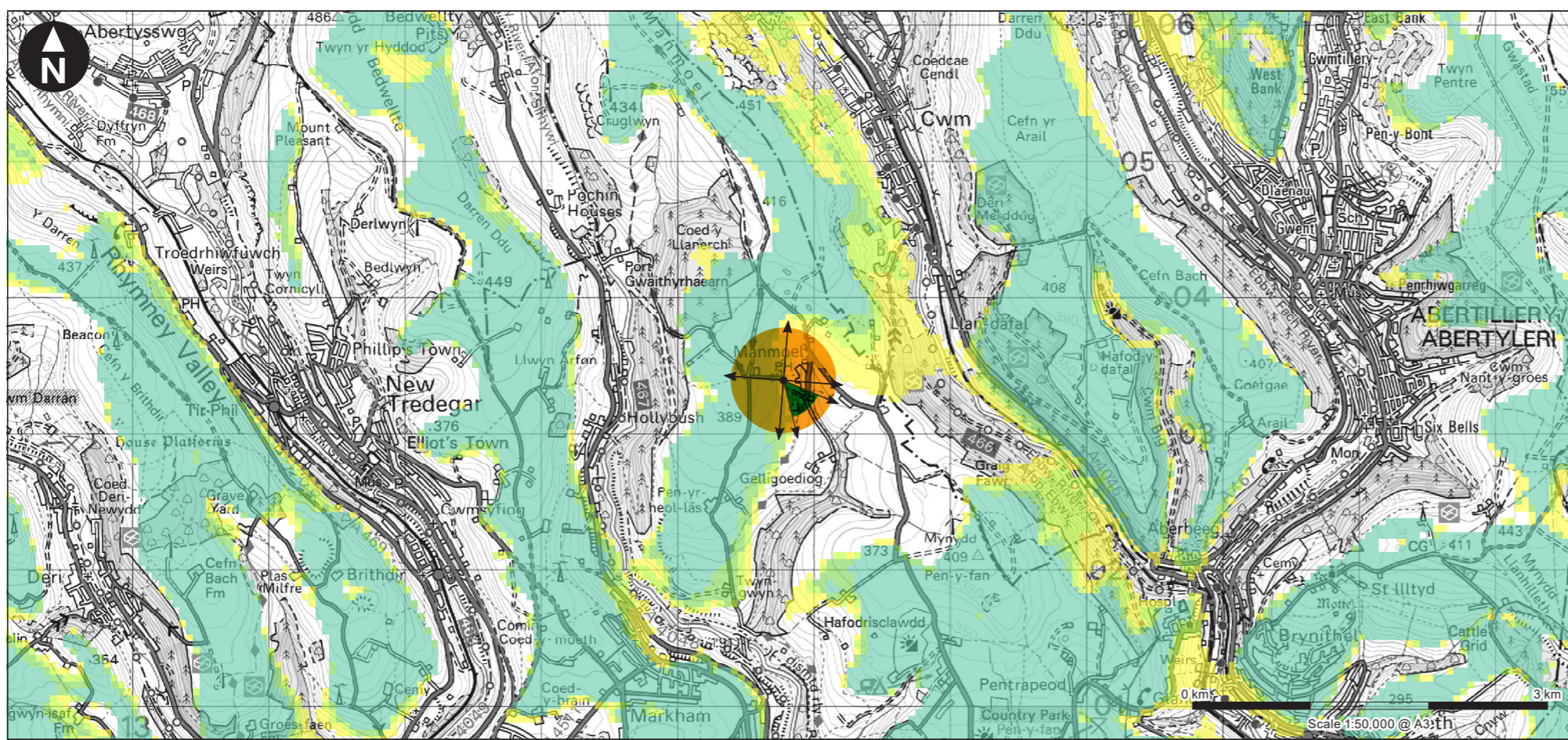
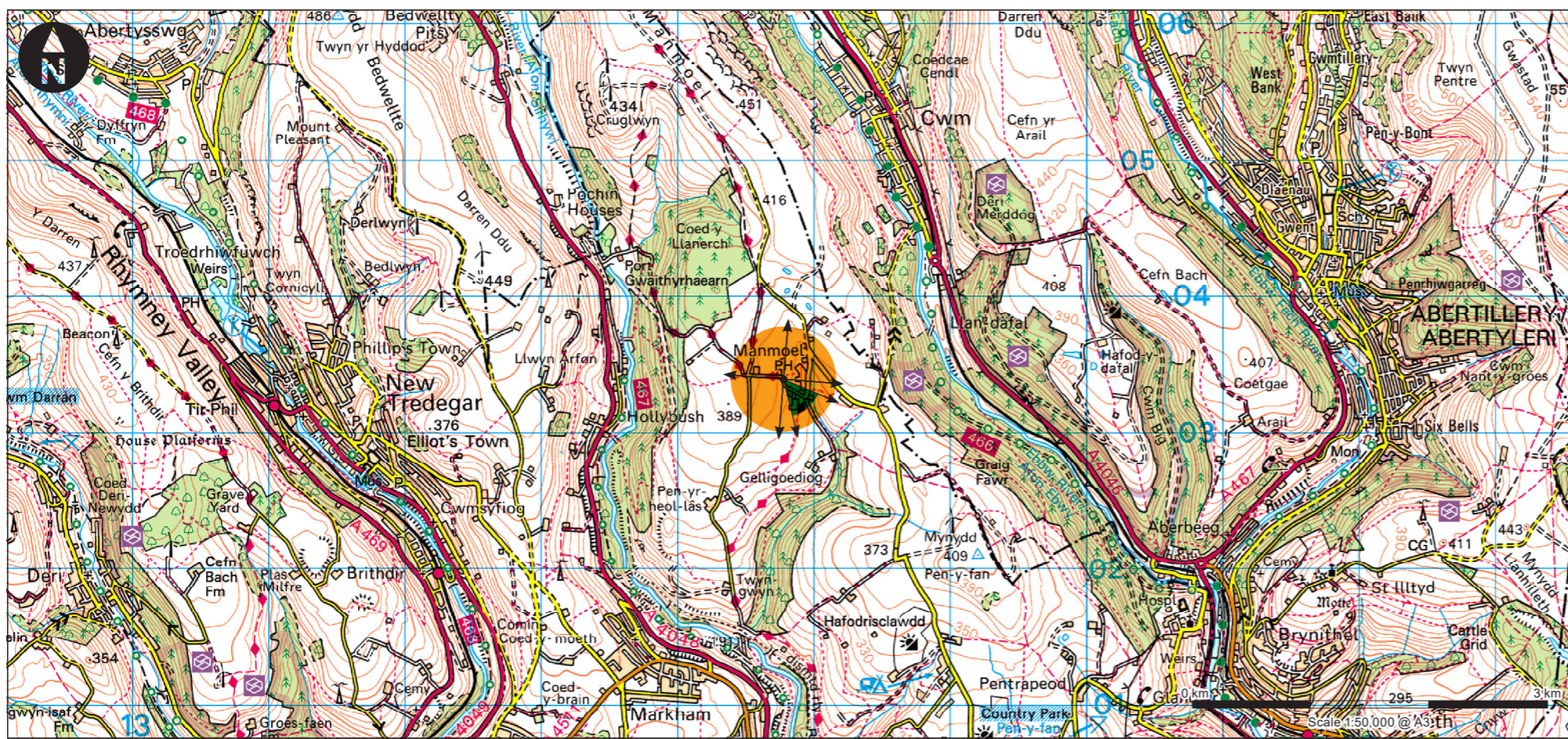


C:\Users\UKCLB775\OneDrive - WSP\0365\Temp\Windfarm\Trecelyn\InDesign\VP12 Sirhowy Valley Walk, Manmoel 807379-WOOD-FG-OL-00047\_R1.indd Originator: Brycc



**Viewpoint Parameters**

OS reference:	E317 778, N203 392
Ground Level Elevation:	365m AOD
Camera Height:	1.5m AGL
Direction of view to site centre <sup>3</sup> :	139°
Distance to nearest turbine:	8,162m
Number of blade tips theoretically visible <sup>4</sup> :	2
Number of hubs theoretically visible <sup>4</sup> :	1
Date and time of viewpoint photography:	06/03/2021 @ 13:10
Camera:	Canon EOS 5D Mk2
Lens:	50mm (Canon EF 50mm f/1.8)

**Information on the limitations of visualisations:**

Visualisations of wind farms have a number of limitations which you should be aware of when using them to form a judgement on a wind farm proposal. These include:

- A visualisation can never show exactly what the wind farm will look like in reality due to factors such as: different lighting, weather and seasonal conditions which vary through time and the resolution of the image;
- The images provided give a reasonable impression of the scale of the turbines and the distance to the turbines, but can never be 100% accurate;
- A static image cannot convey turbine movement, or flicker or reflection from the sun on the turbine blades as they move;
- The viewpoints illustrated are representative of views in the area, but cannot represent visibility at all locations;
- To form the best impression of the impacts of the wind farm proposal these images are best viewed at the viewpoint location shown;
- The images must be printed at the right size to be viewed properly (260mm by 820mm);
- You should hold the images flat at a comfortable arm's length. If viewing these images on a wall or board at an exhibition, you should stand at arm's length from the image presented.
- The ZTV presented here takes no account of the screening effects of vegetation or buildings.

**Additional notes:**

1. This figure has been based on the following parameters:  
Turbine layout file: LTRECELYN001.WFL

- Hub height: 84.5m
- Rotor diameter: 117m
- Height to blade tip: 143m

2. Turbine positions could be subject to micro-siting (typically up to 50m).

3. Direction given as bearing relative to Grid North (BNG).

4. The number of turbine blades and hubs theoretically visible is counted from the wireframe in sets of 3 and ignores the screening effects of any intervening objects and forestry.

Client
Trecelyn Wind Farm Landscape and Visual Impact Assessment

**Figure 6.30a**  
**Viewpoint 12: Sirhowy Valley Walk, Manmoel**



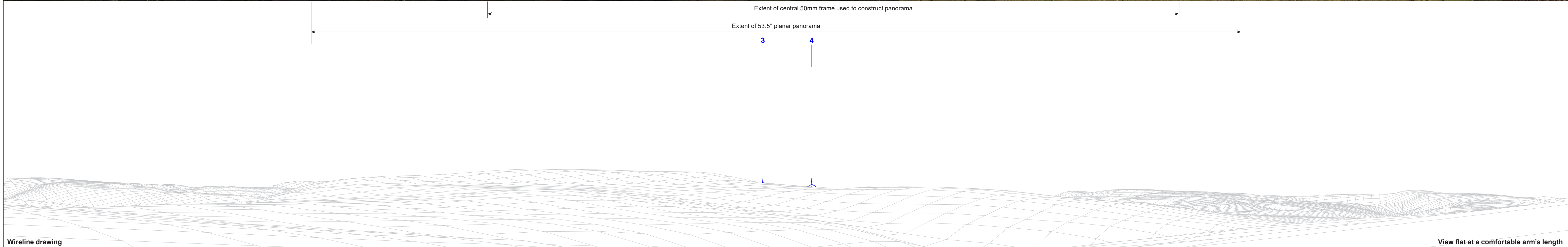


C:\Users\UKLE175\OneDrive - WSP\03651Temp\Windfarm\Trecelyn\Design\VP12 Sirhowy Valley Walk - Manmoel 807379.WOOD-FC-0-L-0007\_R1.indd Originator: Brycc



Baseline photograph

This image provides landscape and visual context only



Wireline drawing

View flat at a comfortable arm's length


Wind Farm Key: Trecelyn Wind Farm

OS reference:	E317 778, N203 392	Horizontal field of view:	90° (cylindrical projection)	Camera:	Canon EOS 5D Mk2
Eye level:	366.5m AOD	Principal distance:	522mm	Lens:	50mm (Canon EF 50mm f/1.8)
Direction of view:	139°	Paper size:	841mm x 297mm (half A1)	Camera height:	1.5m AGL
Nearest turbine:	8,162m	Correct printed image size:	820 x 130mm	Date and time:	06/03/2021 13:10

Client	Trecelyn Wind Farm Landscape and Visual Impact Assessment	<b>Figure 6.30b</b> Viewpoint 12: Sirhowy Valley Walk, Manmoel	October 2023	
--------	--	--	--------------	--



Southeast View



Wireline drawing

Wind Farm Key: Trecelyn Wind Farm Existing Consented Application Scoping

OS reference:	E317 778, N203 392	Horizontal field of view:	90° (cylindrical projection)	Camera:	Canon EOS 5D Mk2
Eye level:	366.5m AOD	Principal distance:	522mm	Lens:	50mm (Canon EF 50mm f/1.8)
Direction of view:	139°	Paper size:	841mm x 297mm (half A1)	Camera height:	1.5m AGL
Nearest turbine:	8,162m	Correct printed image size:	820 x 130mm	Date and time:	06/03/2021 13:10

Client

Trecelyn Wind Farm  
Landscape and Visual Impact Assessment

Figure 6.30b  
Viewpoint 12: Sirhowy Valley Walk,  
Manmoel

October 2023



View flat at a comfortable arm's length

C:\Users\UKLEL75\OneDrive - WSP\03651Temp\Windfarm\Trecelyn\Design\VP12 Sirhowy Valley Walk - Manmoel 807379.WOOD-FC-O-0007\_R1.indd Originator: Bryce



Southwest View

C:\Users\UKLE775\OneDrive - WSP\0365\Temp\Windfarm\Trecelyn\Design\VP12 Sirhowy Valley Walk - Manmoel\807379-WOOD-FC-O-0007\_R1.indd Originator: Bryce

Twyn Hywel @ 11,361m

Wireline drawing

Wind Farm Key: Trecelyn Wind Farm Existing Consented Application Scoping

OS reference:	E317 778, N203 392	Horizontal field of view:	90° (cylindrical projection)	Camera:	Canon EOS 5D Mk2
Eye level:	366.5m AOD	Principal distance:	522mm	Lens:	50mm (Canon EF 50mm f/1.8)
Direction of view:	139°	Paper size:	841mm x 297mm (half A1)	Camera height:	1.5m AGL
Nearest turbine:	8,162m	Correct printed image size:	820 x 130mm	Date and time:	06/03/2021 13:10

Client

Trecelyn Wind Farm  
Landscape and Visual Impact Assessment

Figure 6.30c  
Viewpoint 12: Sirhowy Valley Walk,  
Manmoel

View flat at a comfortable arm's length


October 2023





Northwest View

C:\Users\UKLE775\OneDrive - WSP\03651Temp\Windfarm\Trecelyn\Design\WP12 Sirhowy Valley Walk - Manmoel 807379.WOOD-FC-L-0007\_R1.indd Originator: Bryce



Wireline drawing

**Wind Farm Key:** Trecelyn Wind Farm Existing Consented Application Scoping

OS reference:	E317 778, N203 392	Horizontal field of view:	90° (cylindrical projection)	Camera:	Canon EOS 5D Mk2
Eye level:	366.5m AOD	Principal distance:	522mm	Lens:	50mm (Canon EF 50mm f/1.8)
Direction of view:	139°	Paper size:	841mm x 297mm (half A1)	Camera height:	1.5m AGL
Nearest turbine:	8,162m	Correct printed image size:	820 x 130mm	Date and time:	06/03/2021 13:10

Client

Trecelyn Wind Farm  
Landscape and Visual Impact Assessment

**Figure 6.30d**  
**Viewpoint 12: Sirhowy Valley Walk, Manmoel**

October 2023




View flat at a comfortable arm's length



Northeast View

C:\Users\UKLE175\OneDrive - WSP\03651Temp\Windfarm\Trecelyn\Design\VP12 Sirhowy Valley Walk - Manmoel 807379.WOOD-FC-O-0007\_R1.mxd



Wireline drawing

**Wind Farm Key:** ✈ Trecelyn Wind Farm ✈ Existing ✈ Consented ✈ Application ✈ Scoping

OS reference:	E317 778, N203 392	Horizontal field of view:	90° (cylindrical projection)	Camera:	Canon EOS 5D Mk2
Eye level:	366.5m AOD	Principal distance:	522mm	Lens:	50mm (Canon EF 50mm f/1.8)
Direction of view:	139°	Paper size:	841mm x 297mm (half A1)	Camera height:	1.5m AGL
Nearest turbine:	8,162m	Correct printed image size:	820 x 130mm	Date and time:	06/03/2021 13:10

Client

Trecelyn Wind Farm  
Landscape and Visual Impact Assessment

**Figure 6.30e**  
**Viewpoint 12: Sirhowy Valley Walk, Manmoel**


October 2023



View flat at a comfortable arm's length



C:\Users\UKLE175\OneDrive - WSP 03651\Temp\Windfarm\Trecelyn\Design\WP12 Sirhowy Valley Walk - Manmoel 807379.WOOD-FC-O-0007\_R1.indd Originator: Bryce



Wireline drawing

View flat at a comfortable arm's length

Wind Farm Key:  Trecelyn Wind Farm

OS reference:	E317 778, N203 392	Horizontal field of view:	53.5° (planar projection)	Camera:	Canon EOS 5D Mk2
Eye level:	366.5m AOD	Principal distance:	812.5mm	Lens:	50mm (Canon EF 50mm f/1.8)
Direction of view:	139°	Paper size:	841mm x 297mm (half A1)	Camera height:	1.5m AGL
Nearest turbine:	8.162m	Correct printed image size:	820 x 260mm	Date and time:	06/03/2021 13:10

Client

Trecelyn Wind Farm  
Landscape and Visual Impact Assessment

Figure 6.30f  
Viewpoint 12: Sirhowy Valley Walk,  
Manmoel

October 2023





C:\Users\UKLE175\OneDrive - WSP\03651Temp\Windfarm\Trecelyn\Design\WP12 Sirhowy Valley Walk - Manmoel 807379.WOOD-FC-O-0007\_R1.indd Originator: Brycc



Photomontage

View flat at a comfortable arm's length

OS reference:	E317 778, N203 392	Horizontal field of view:	53.5° (planar projection)	Camera:	Canon EOS 5D Mk2
Eye level:	366.5m AOD	Principal distance:	812.5mm	Lens:	50mm (Canon EF 50mm f/1.8)
Direction of view:	139°	Paper size:	841mm x 297mm (half A1)	Camera height:	1.5m AGL
Nearest turbine:	8.162m	Correct printed image size:	820 x 260mm	Date and time:	06/03/2021 13:10

Client

Trecelyn Wind Farm  
Landscape and Visual Impact Assessment

**Figure 6.30g**  
**Viewpoint 12: Sirhowy Valley Walk, Manmoel**

October 2023





C:\Users\UKLE175\OneDrive - WSP\06851Temp\Windfarm\Trecelyn\Design\WP12 Sirhowy Valley Walk - Manmoel 807379.WOOD-FC-O-0007\_R1.indd Originator: Brycc



**Photomontage**

OS reference:	E317 778, N203 392	Horizontal field of view:	90° (cylindrical projection)	Camera:	Canon EOS 5D Mk2
Eye level:	366.5m AOD	Principal distance:	522mm	Lens:	50mm (Canon EF 50mm f/1.8)
Direction of view:	139°	Paper size:	841mm x 297mm (half A1)	Camera height:	1.5m AGL
Nearest turbine:	8.162m	Correct printed image size:	820 x 260mm	Date and time:	06/03/2021 13:10

Client

Trecelyn Wind Farm  
Landscape and Visual Impact Assessment

**Figure 6.30h**  
**Viewpoint 12: Sirhowy Valley Walk, Manmoel**

View flat at a comfortable arm's length  
October 2023

